

© Crown copyright and database rights 2024 Ordnance Survey AC0000805256

You are not permitted to copy, sub-licence, distribute or sell any of this data to third parties in any form



East Herts Council  
Wallfields  
Pegs Lane  
Hertford  
SG13 8EQ

Tel: 01279 655261

ADDRESS

Land and Buildings to the  
East of Netherfield Lane  
Standstead Abbots  
SG12 8HE

PLAN TITLE

Location Plan

PROJECT REF

BR/31

SITE AREA

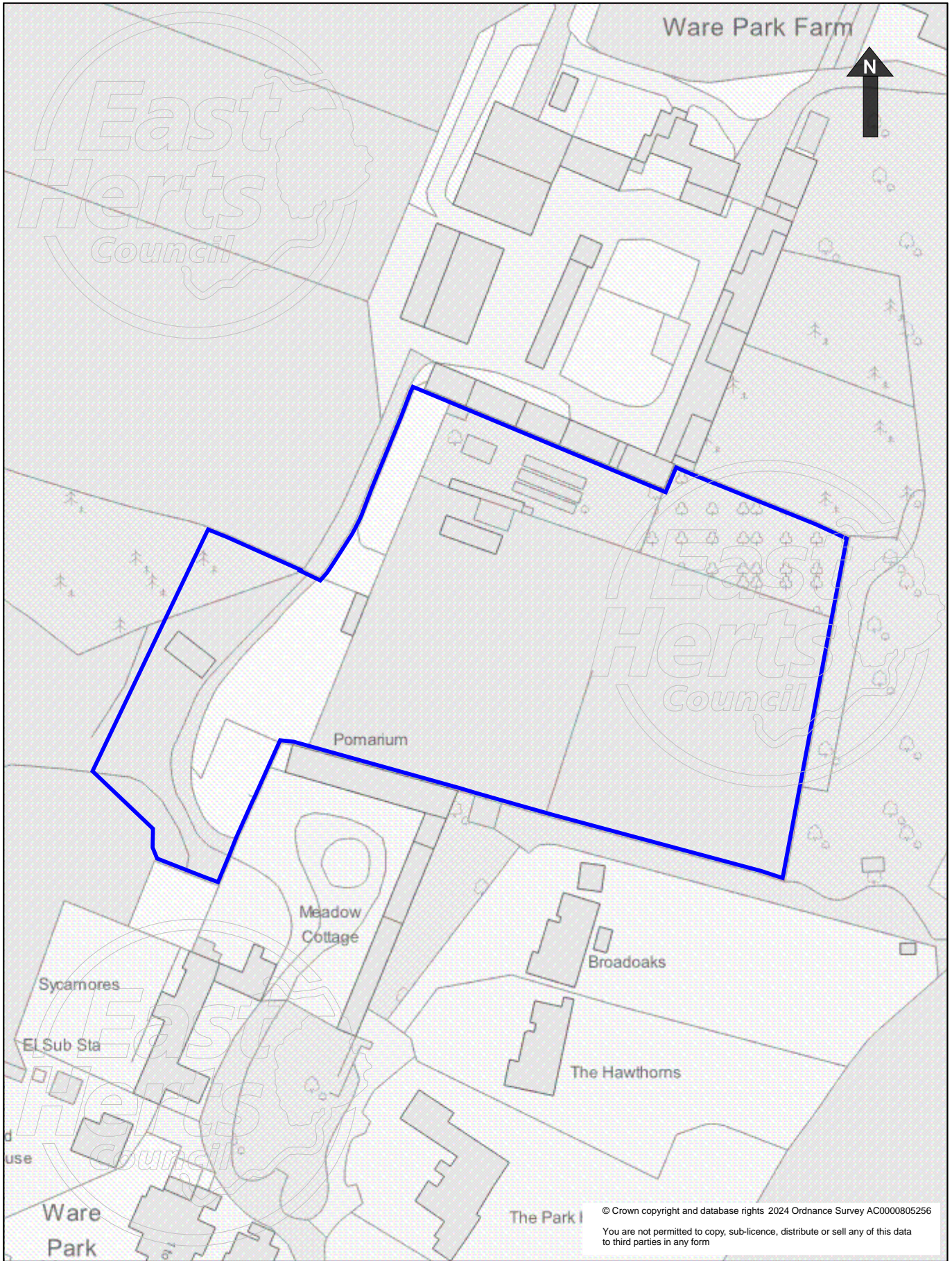
-

DATE OF PRINT

-

SCALE

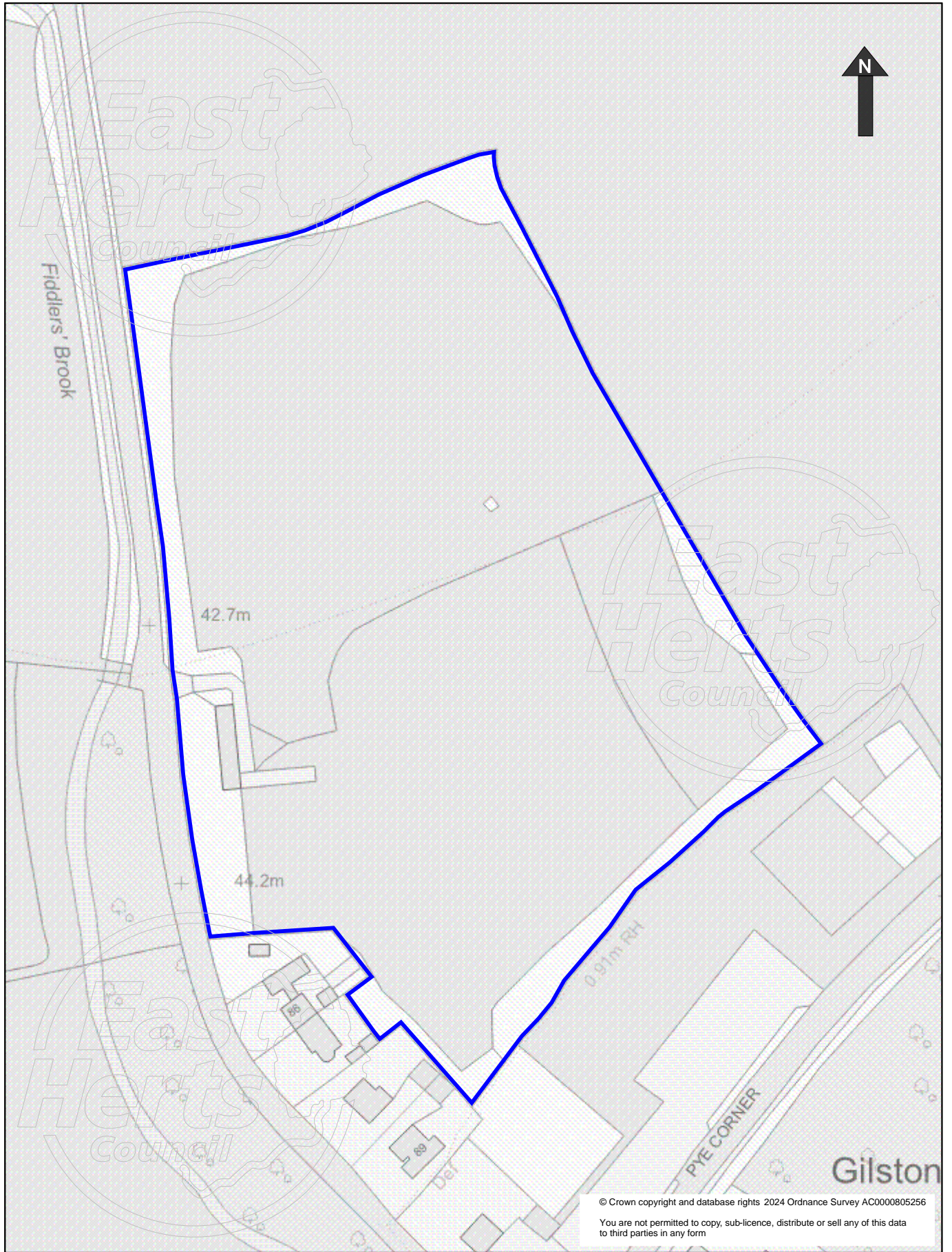
1:1250@A4



East Herts Council  
Wallfields  
Pegs Lane  
Hertford  
SG13 8EQ  
Tel: 01279 655261

ADDRESS  
  
Pomarium Ware Park  
(Walled Garden and Attached Land)  
Ware  
SG12 0DX

PLAN TITLE	Location Plan
PROJECT REF	BR/33
SITE AREA	-
DATE OF PRINT	-
SCALE	1:1250@A4



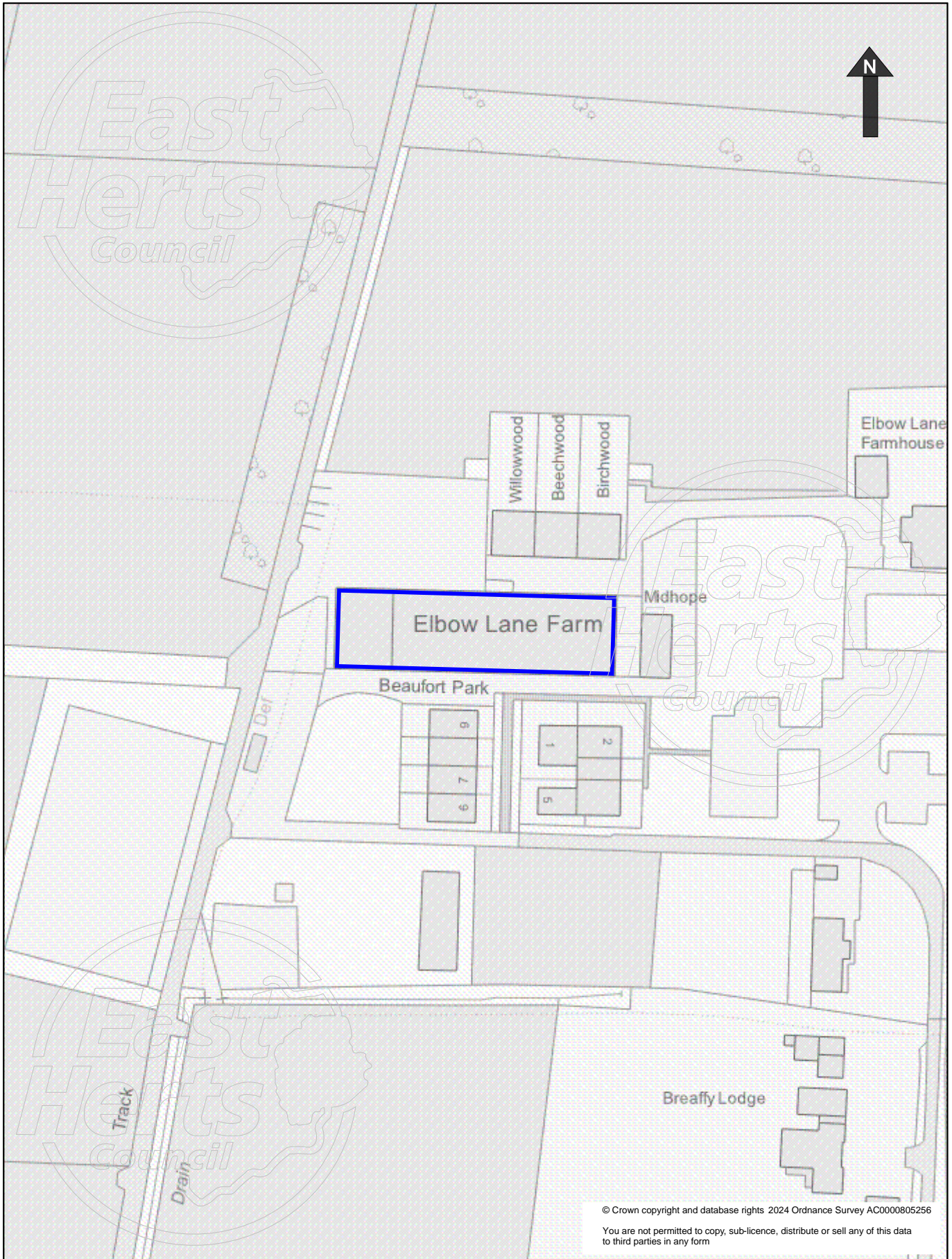
© Crown copyright and database rights 2024 Ordnance Survey AC0000805256  
You are not permitted to copy, sub-licence, distribute or sell any of this data to third parties in any form



East Herts Council  
Wallfields  
Pegs Lane  
Hertford  
SG13 8EQ  
Tel: 01279 655261

ADDRESS  
  
Fiddlers Brook Stables  
Church Lane  
Gilston  
CM20 2RF

PLAN TITLE	Location Plan
PROJECT REF	BR/34
SITE AREA	-
DATE OF PRINT	-
SCALE	1:1250@A4



© Crown copyright and database rights 2024 Ordnance Survey AC0000805256

You are not permitted to copy, sub-licence, distribute or sell any of this data to third parties in any form



East Herts Council  
Wallfields  
Pegs Lane  
Hertford  
SG13 8EQ

Tel: 01279 655261

ADDRESS

Elbow Lane  
Hertford  
SG13 7QA

PLAN TITLE

Location Plan

PROJECT REF

BR/35

SITE AREA

-

DATE OF PRINT

-

SCALE

1:1250@A4